



MAPQUEST.

Notes

Trip to Colorado Mountain College
150 Miller Ranch Rd, Edwards, CO 81632 -
(970) 569-2900
15.23 miles - about 18 minutes













Note to I-70 Travelers In Colorado:

I-70 is restricted to one lane in each direction between approximately Dotsero and Glenwood Springs due to ongoing repairs after a rock slide in Glenwood Canyon. Speed limits through this area are reduced to 40mph and vehicles over 14 feet wide are required to detour. These restricted conditions are expected to be in place for several weeks. You can drag your route to find alternative routes around this area. In addition, we suggest you go to [the Colorado DOT site](#) for updates on this road project. For your safety, always obey local construction and detour signs.



Vail Public Works - (970) 479-2158
1309 Elk Horn Dr, Vail, CO 81657

- 
1. Start out going EAST on VAIL VALLEY DR toward S FRONTAGE RD E.
go 0.2 mi
- 
2. Turn RIGHT onto S FRONTAGE RD E.
go 1.4 mi
- 
3. Enter next roundabout and take 2nd exit onto VAIL RD.
go 0.1 mi
- 

4. Merge onto I-70 W toward GLENWOOD SPGS.
go 13.0 mi
- 
5. Take EXIT 163 toward EDWARDS.
go 0.3 mi
- 
6. Turn LEFT onto BEAVER CREEK RD.
go 0.0 mi
- 
7. BEAVER CREEK RD becomes EDWARDS ACCESS RD.
go 0.0 mi
- 
8. Turn LEFT onto MILLER RANCH RD.
go 0.2 mi
- 
9. 150 MILLER RANCH RD is on the RIGHT.
go 0.0 mi



Colorado Mountain College - (970) 569-2900
150 Miller Ranch Rd, Edwards, CO 81632
Total Travel Estimate : 15.23 miles - about 18 minutes

All rights reserved. Use subject to License/Copyright | [Map Legend](#)